St. Louis County & Webster Groves Population Trends

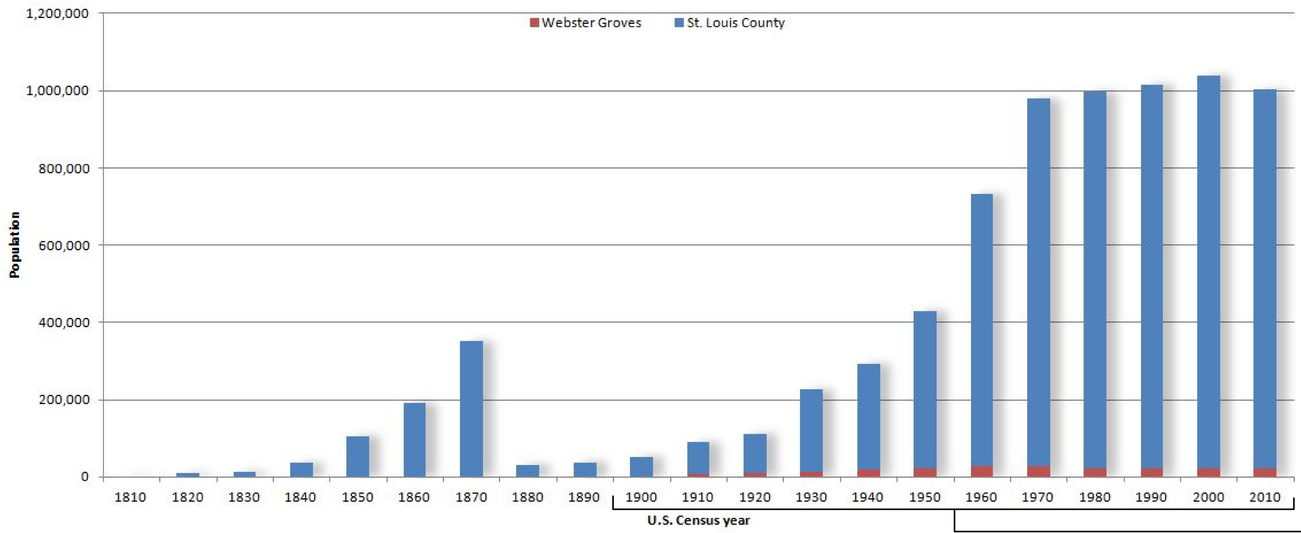

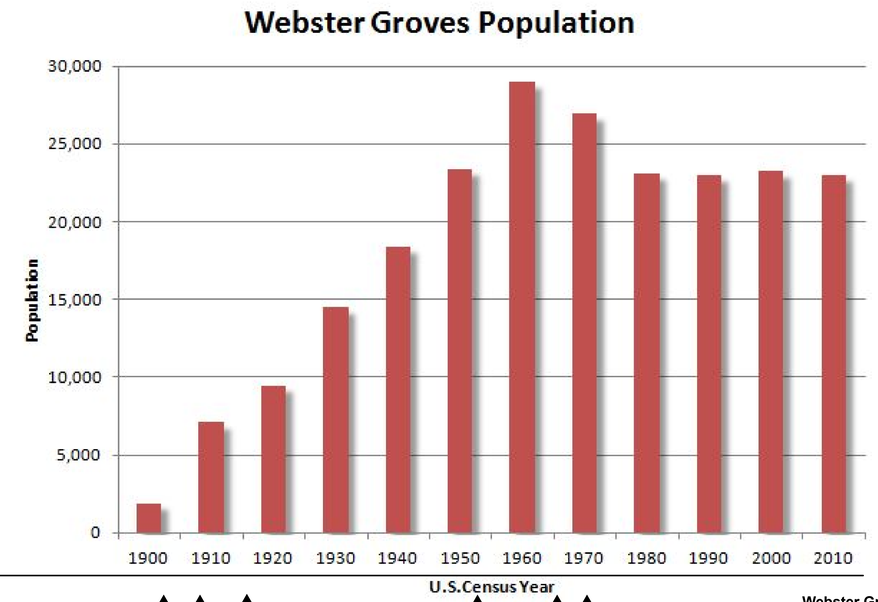

1850 - Eden Seminary was established

1857 - Hawken House built at what is now Big Bend Blvd & Grant Rd

1876 - City of St. Louis and St. Louis County split

1890 - Tuxedo Park RR Station built

1896 - City of Webster Groves was incorporated

⇦ Historic Events ⇨

1906 - Webster Groves High School was built at its current location

1909 - Missouri Pacific RR Station was built on N Gore Ave

1915 - Loretto College (Webster University) was founded

1951 - Current library building constructed

1968 - Interstate 44 was constructed

1970 - Hawken House relocated to Southwest Park

Webster Groves Census Populations

1900 Population = 1,895
1910 Population = 7,080
1920 Population = 9,474
1930 Population = 16,487
1940 Population = 18,394
1950 Population = 23,390
1960 Population = 28,990
1970 Population = 26,921
1980 Population = 23,097
1990 Population = 22,988
2000 Population = 23,230
2010 Population = 22,995

1990 U.S. Census

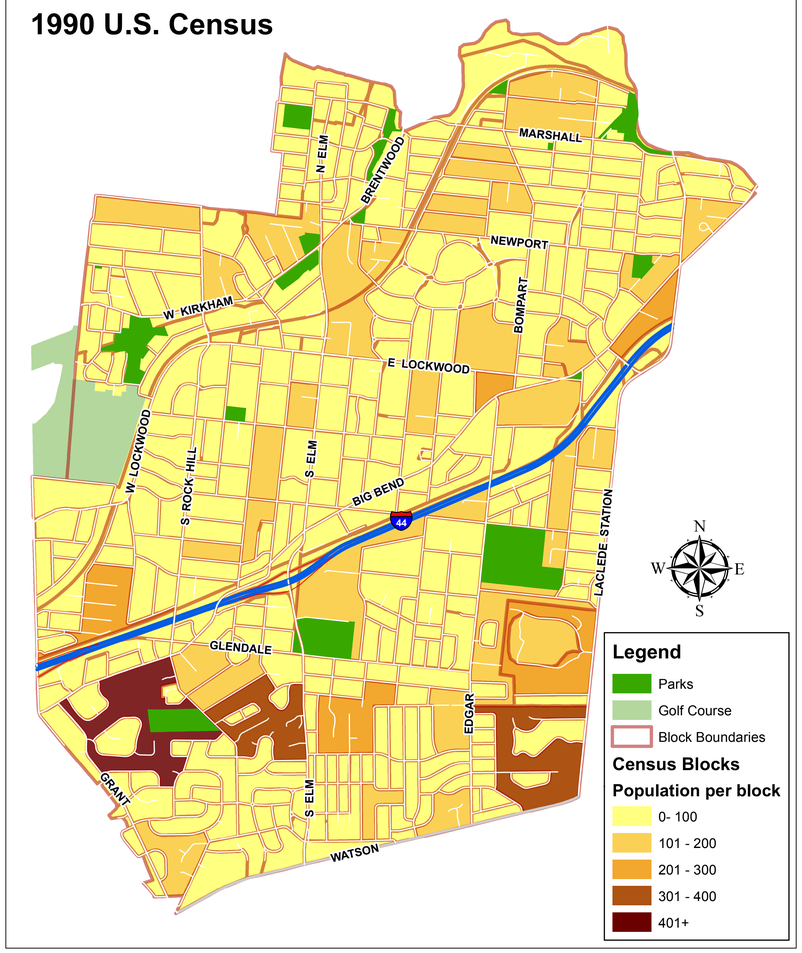

2000 U.S. Census

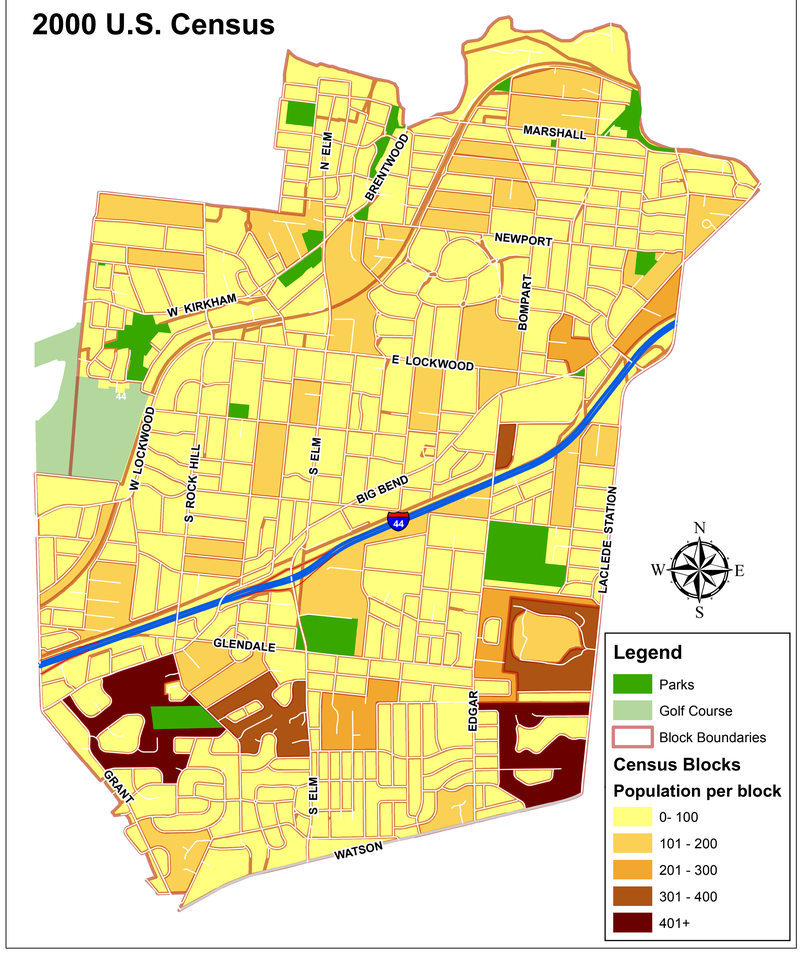

2010 U.S. Census

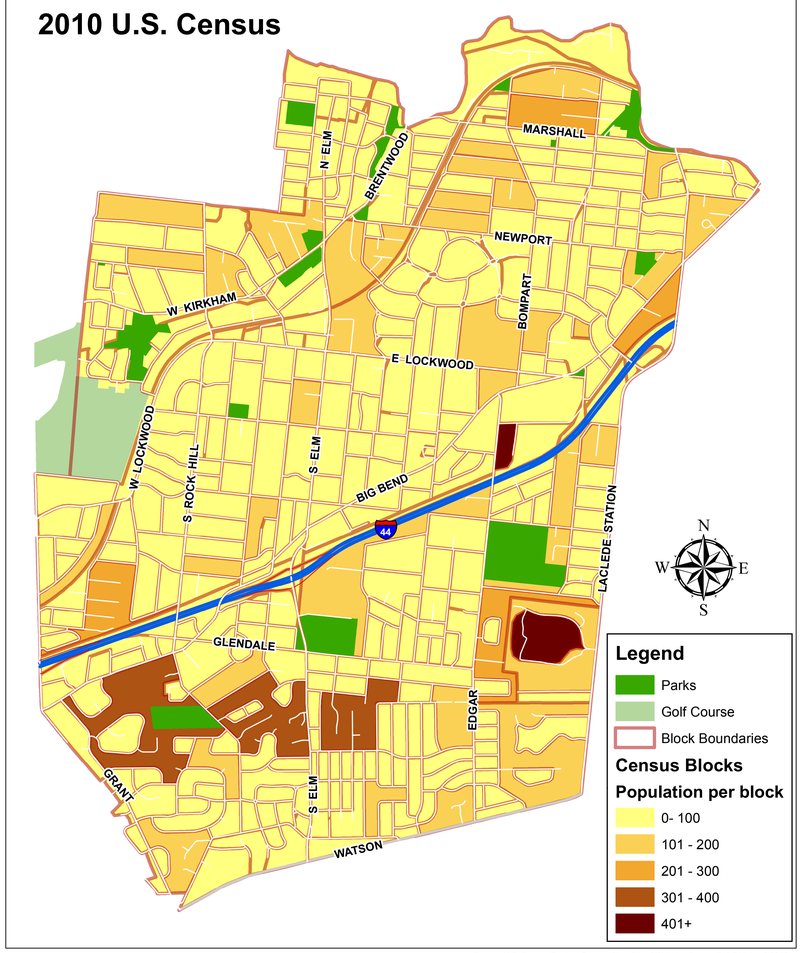

Source: U.S. Census Dept. Prepared by: City of Webster Groves GIS Division 5/2013